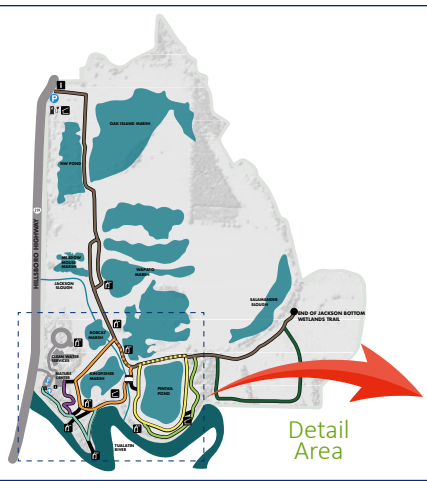


Jackson Bottom Wetlands Preserve

Trail Map



Legend

- Upland Trail - ADA Accessible
- Jackson Bottom Wetlands Trail 1.43 Mile
- Oregon Ash Trail 0.45 Mile
- River Trail 0.32 Mile
- Nature Center Trail 0.11 Mile
- Kingfisher Marsh Loop 0.60 Mile
- Pintail Pond Loop 0.64 Mile
- Coyote Hill Trail 0.66 Mile
- Connector Trail
- Electric Car Charger
- Information Kiosk
- Observation Shelter
- Accessible Parking
- Accessible Restrooms
- View Point
- Bridge

Trails open daily, dawn to dusk.

















Jackson Bottom Wetlands Preserve

Trail Map

Jackson Bottom Wetlands Boundary

Trails open daily, dawn to dusk.

Legend

-  Upland Trail – ADA Accessible
-  Jackson Bottom Wetlands Trail 1.43 Mile
-  Oregon Ash Trail 0.45 Mile
-  River Trail 0.32 Mile
-  Nature Center Trail 0.11 Mile
-  Kingfisher Marsh Loop 0.60 Mile
-  Pintail Pond Loop 0.64 Mile
-  Coyote Hill Trail 0.66 Mile
-  Connector Trail
-  Electric Car Charger
-  Information Kiosk
-  Observation Shelter
-  Accessible Parking
-  Accessible Restrooms
-  View Point
-  Bridge

