












2024 Pavement Management Program


April 2024

Legend

-  Overlay Locations
-  Slurry Seal Locations

Roadway Jurisdiction

-  City Roadway
-  City Alley
-  Gravel
-  Unimproved City R.O.W.
-  County Road
-  State Highway
-  Private
-  Light Rail
-  Airport
-  Park
-  City Limits


1 inch = 5,000 feet

DISCLAIMER
This map was derived from several databases. The City cannot accept responsibility for any errors. Therefore, there are no warranties for this product. However, notification of errors would be appreciated.